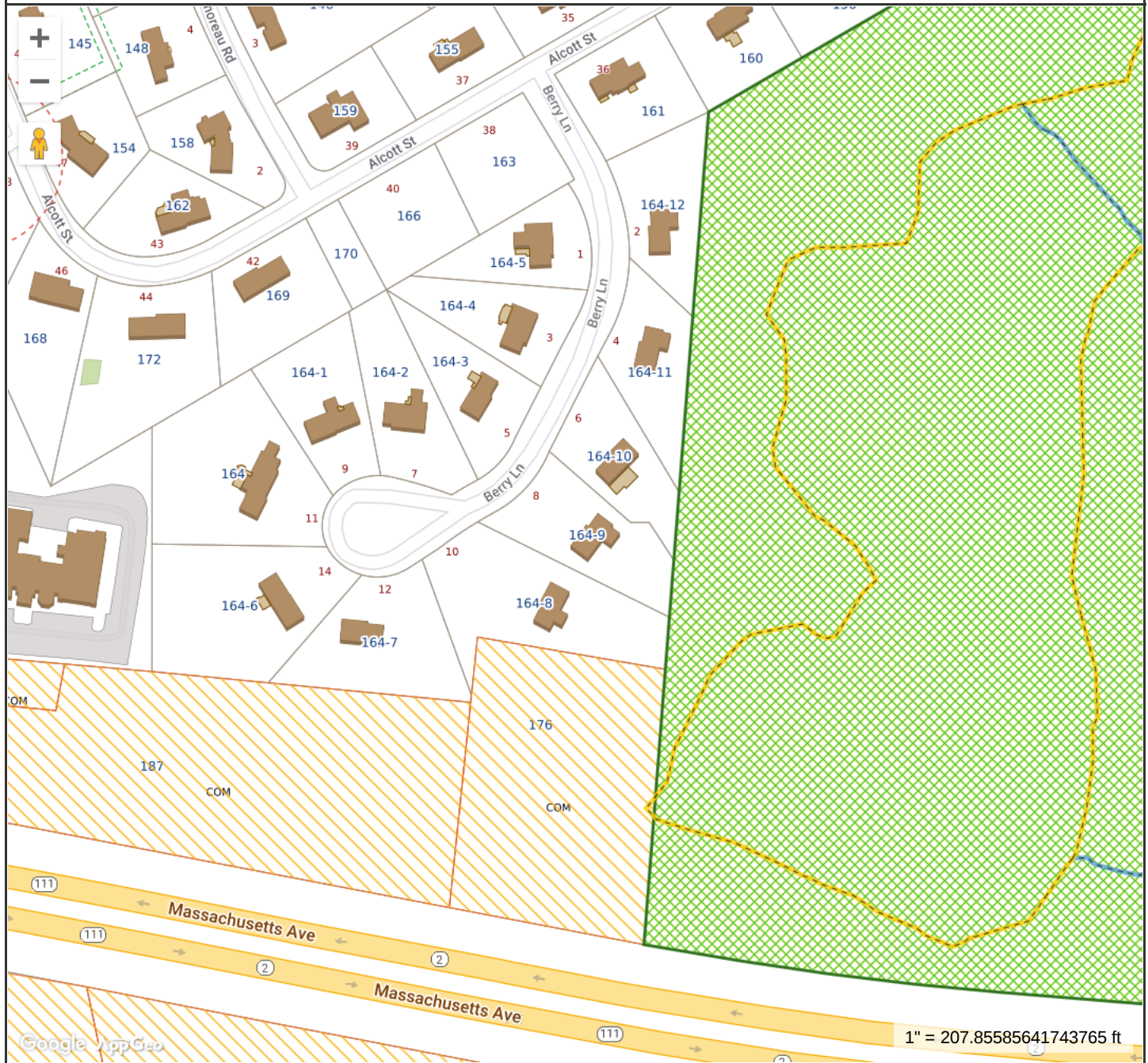


8 Berry Lane, Acton, MA 01720 - GIS Map



**MAP FOR REFERENCE ONLY
NOT A LEGAL DOCUMENT**












Town of Acton, MA makes no claims and no warranties, expressed or implied, concerning the validity or accuracy of the GIS data presented on this map.

Geometry updated 10/2022
Data updated 10/2022

Print map scale is approximate. Critical layout or measurement activities should not be done using this resource.

Map Theme Legends

Wetlands









-  Field Surveyed Wetlands Town of Acton (Ongoing)
-  Town Atlas Wetlands (1988)
-  100ft Buffer
- DEP Wetlands Data**
 -  Shoreline
 -  Hydrological Connection
 -  Mean Low Water Line
 -  Wetland Limit
 -  Closure Line
 -  Reservoir (with PWSID)
 -  Marsh/Bog
 -  Wooded Marsh
 -  Salt Marsh
 -  Cranberry Bog
 -  Tidal Flats
 -  Beach/Dune

Conservation Restrictions

-  CONSERVATION RESTRICTION

Town of Acton

Publicly Owned Land

-  CONSERVATION LANDS WITH MAINTAINED TRAIL SYSTEMS
-  AHA: ACTON HOUSING AUTHORITY
-  AWD: ACTON WATER DISTRICT
-  CEM: CEMETERY
-  CMS: CONCORD / MAYNARD / STOW
-  COM: COMMONWEALTH OF MASS.
-  CON: CONSERVATION & TOWN FOREST
-  GM: GENERAL MUNICIPAL
-  REG: REGIONAL SCHOOL DISTRICT