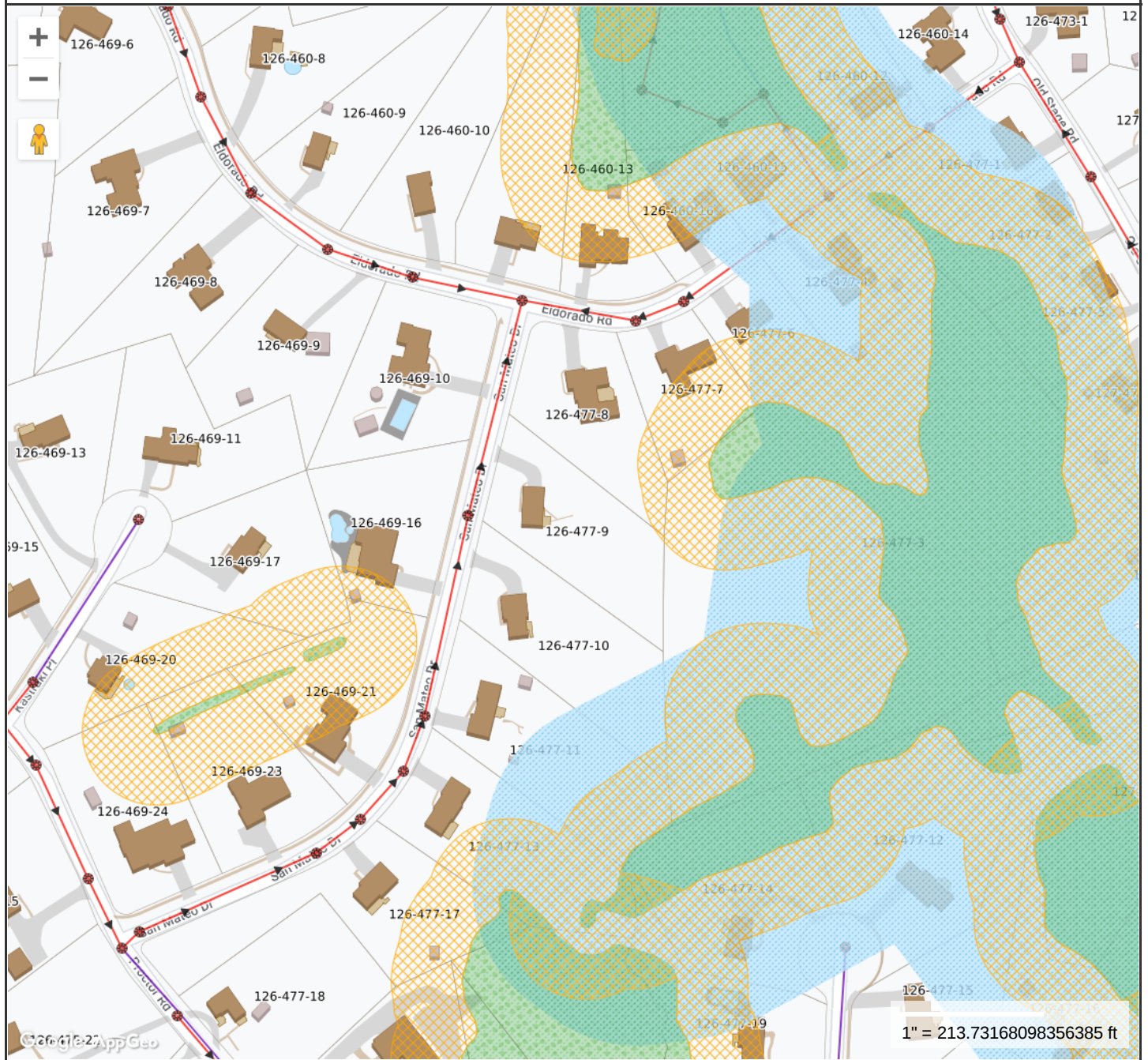


# 11 San Mateo Drive, Chelmsford, MA 01824



**MAP FOR REFERENCE ONLY  
NOT A LEGAL DOCUMENT**




Town of Chelmsford, MA makes no claims and no warranties, expressed or implied, concerning the validity or accuracy of the GIS data presented on this map.

Geometry updated 06/06/2023  
Data updated Daily

Print map scale is approximate.  
Critical layout or measurement activities should not be done using this resource.

# Map Theme Legends

## Sewer System

-  Sewer Manhole
-  Gravity Main
-  Forced Main

## Town Water Resources

- Wetland Buffer Zone  

- Wetlands  

- 200 ft River Buffer  

- Aquifer
  -  High
  -  Medium
- Aquifer Protection Zone II  
